

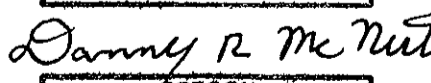



OREGON PUBLIC LAND CORNER REPORT / RESTORATION REPORT
Tillamook County Surveyor's Office

| | | |
|---|--------------------------|---|
| SECTIONS: Southeast corner of Section 35 | TOWNSHIP: 1 NORTH | RANGE: 7 WEST |
| COUNTY: Tillamook | | DATE: 02-01-08 |
| Corner Designation: Section corner common to Sections 35 and 36, Township 1 North, Range 7 West, W.M., Tillamook County, Oregon | | (Please check one) |
| | | <input type="checkbox"/> Condition Report Only |
| | | <input type="checkbox"/> Not Found |
| | | <input checked="" type="checkbox"/> Restoration/Rewitness |
| | | <input type="checkbox"/> Unrecorded |
| | | <input type="checkbox"/> Surveyed In |
| | | <input type="checkbox"/> Referenced Out |
| Previous Rewitnesses, Restorations and Surveys, etc.: Rewitness Book 2, Page 384; Rewitness Book 7, Page 305, Tillamook County Survey Records. | | |
| Found Monument(s) and Accessories (Condition & Source): Found a 3" diameter Oregon State Board of Forestry brass disk in good condition, 0.70' below the road surface and stamped as shown hereon. All original bearing trees set in 1851 by William Ives are now gone. 1957 Gibson Rewitness - Found 36" Douglas Fir stump with visible scribing at record position. Found 39" Douglas Fir stump with no visible scribing at record position. 1999 Klosterman Rewitness - Both 14" Douglas Fir trees are now 17" in diameter with healed faces. The 21" Douglas Fir is now 24" in diameter with a partly healed face. All 1999 bearing trees were found at record position. | | |
| Monument Set (Procedures and Description): Not Applicable. | | Sketch of Found Monument: |
| | |  |
| Other new accessories set: Set a 72" hat section post 14.3' East of corner monument. Set a 5/8" x 30" rebar with red plastic cap stamped "Tillamook Co Survey" North 83° 24' 00" West 84.94' from corner monument. Set a 5/8" x 30" rebar with red plastic cap stamped "Tillamook Co Survey" North 09° 25' 45" East 72.02' from corner monument. | | |
| New Bearing Trees: No new bearing trees were set. | | |
| Location & Comments: This monument is located in the center of Phipps Creek Road. | | |
| Firm / Agency: Address: Tillamook County Surveyor's Office 201 Laurel Avenue Tillamook, Oregon 97141 | | SURVEYOR'S SEAL |
| Party Chief: Joe Jensen, P.L.S. 60067, Survey Supervisor | |  |
| Notes: | |  |
| Witnesses: Danny R. McNutt, P.L.S. 49230, Tillamook County Surveyor | |  |

